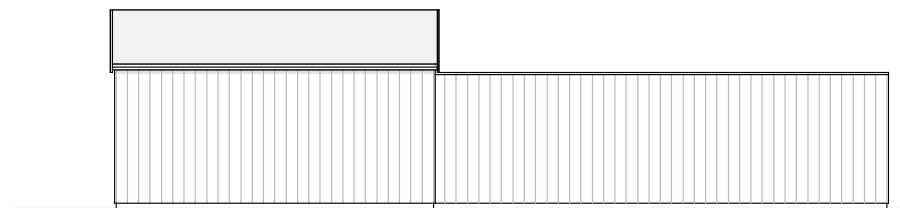
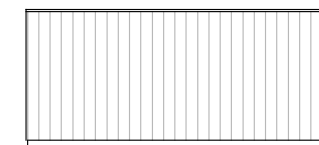


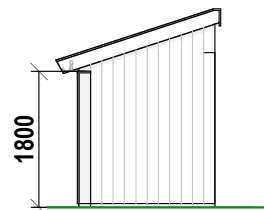
VEST Bod



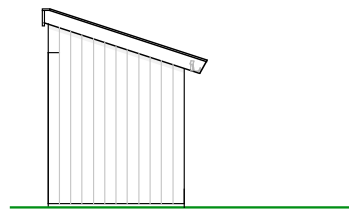
ØST Bod og skjerm



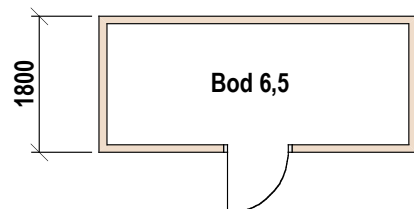
NORD Skjerm



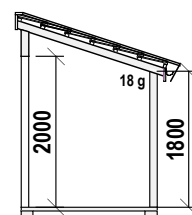
NORD Bod Snitt skjerm



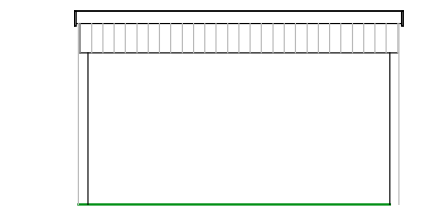
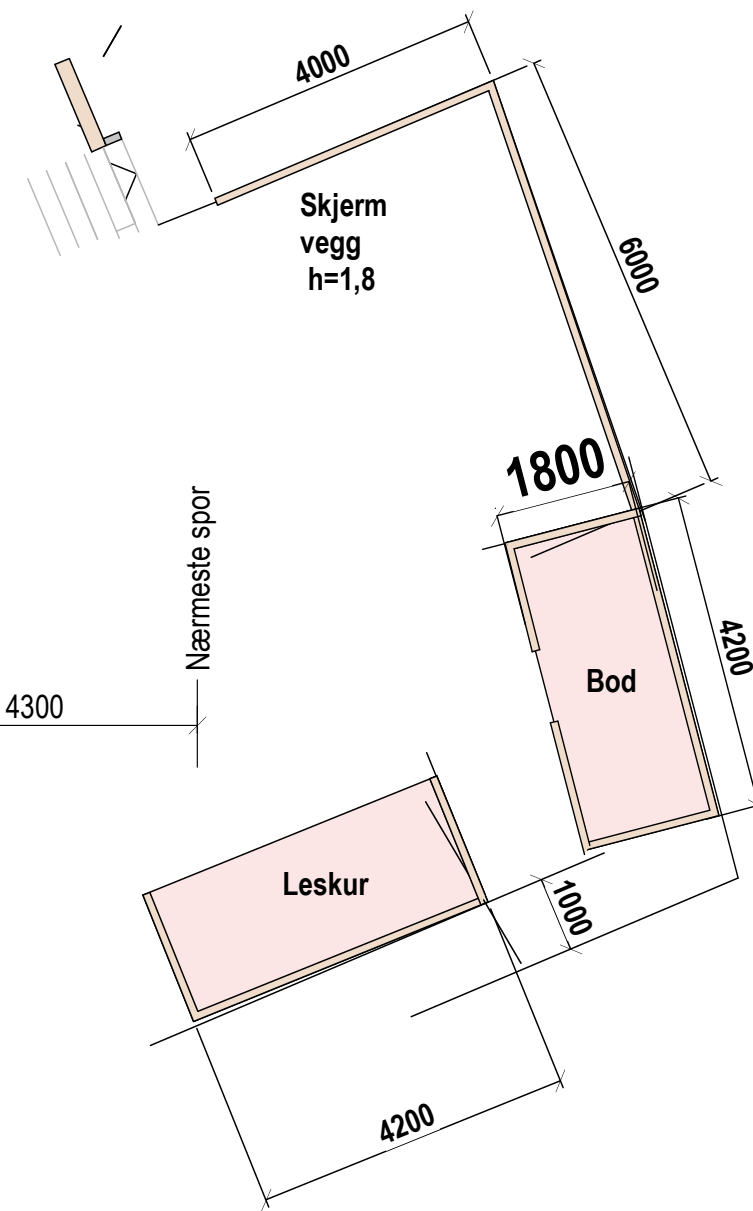
SYD Bod



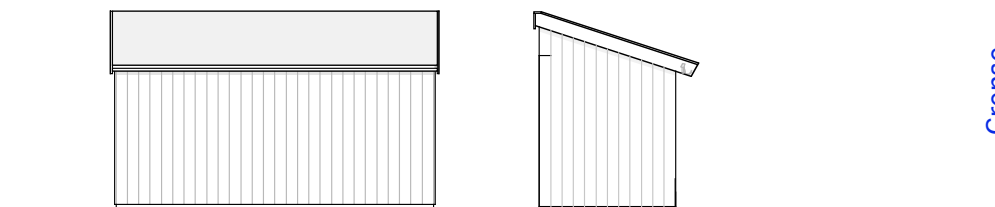
Plan Bod



Snitt Bod



NORD Leskur

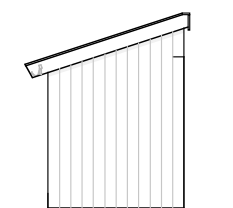


SYD Leskur

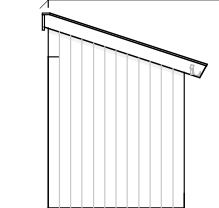
SYD Bod

Grense

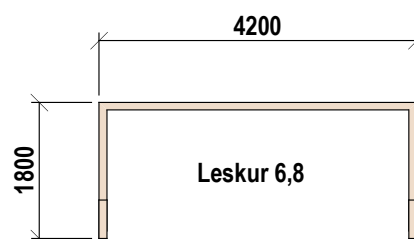
Nærmeste spor



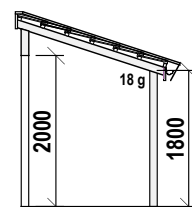
ØST Leskur



VEST Leskur



Plan Leskur



Snitt Leskur

Leskur og bod og Støyskjerm- Plan, snitt og fasader

Oslo kommune

182/376 Kastellbakken 2

MÅL 1:100

02-09-21 15-12-21

TILTAKSHAVER:

Siv.ark. Nils Haugrud,
Øvre Slottsgt. 14 0157 Oslo
9518 9518